




# ST. ALOYSIUS' COLLEGE

**AUTONOMOUS  
JABALPUR- 482001  
MADHYA PRADESH, INDIA**

## CRITERION-2

### TEACHING-LEARNING AND EVALUATION



**Key Indicator – 2.2  
Catering to Student Diversity**



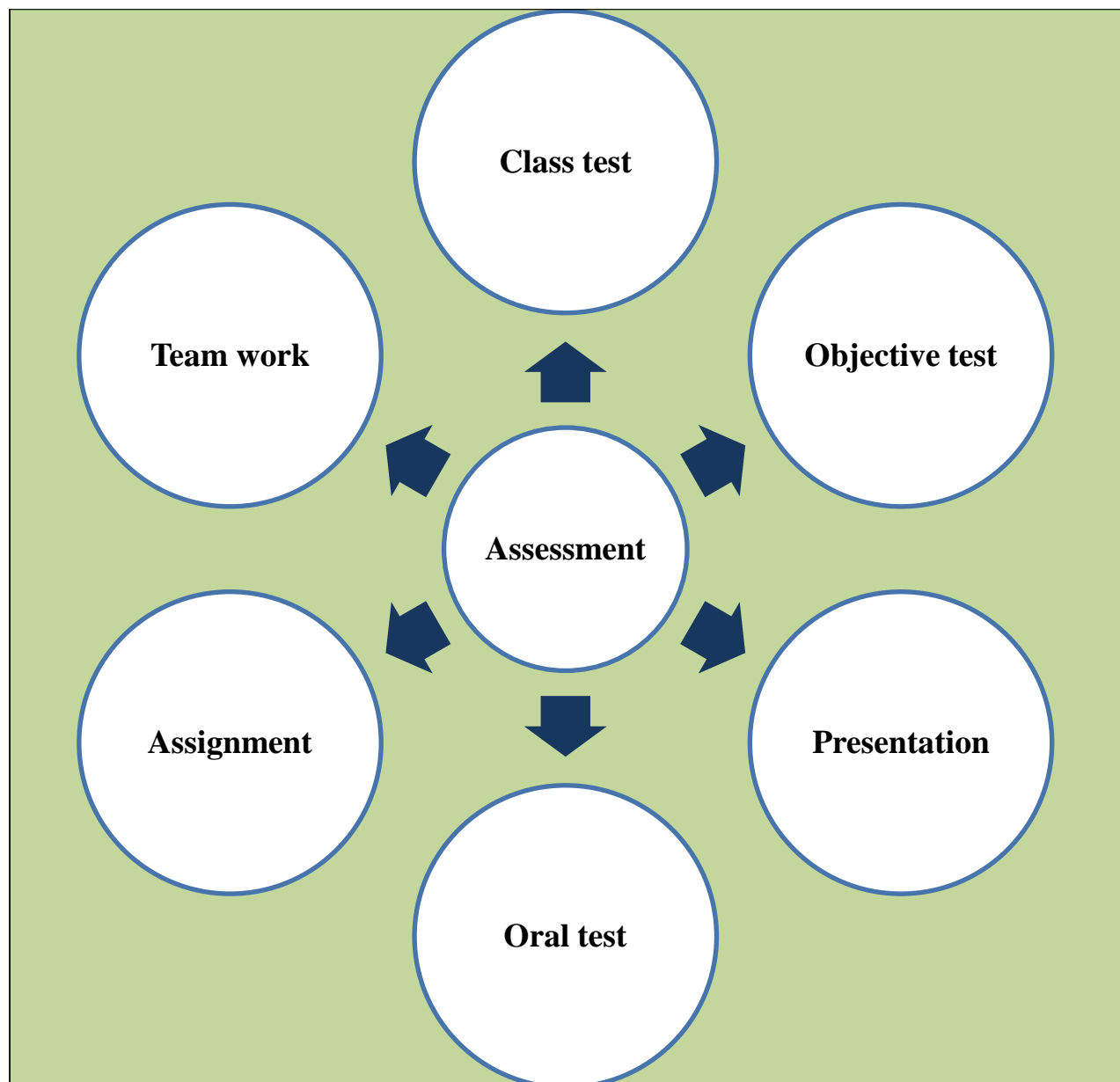
**Metric No.: 2.2.1**

**The institution assesses the learning levels of the students and organises special Programmes to cater to differential needs of the student**

**Document Name  
Regular Assessment**



## Regular Assessment of slow learners





# ST. ALOYSIUS' COLLEGE

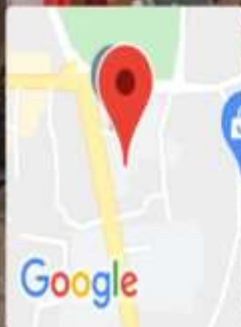
(AUTONOMOUS), JABALPUR(M.P.)

Reaccredited 'A+' Grade by NAAC (CGPA 3.68/4.00)

College with Potential for Excellence (CPE) by UGC

DST-FIST Supported & Star College Scheme by DBT.

## Class test of B.Sc. I semester



Jabalpur, Madhya Pradesh, India

Penty Naka Sadar, Sadar Main Rd, Cantt, Jabalpur, Madhya Pradesh 482001,  
India

Lat 23.153393°

Long 79.953015°

26/03/22 10:25 AM



# ST. ALOYSIUS' COLLEGE

(AUTONOMOUS), JABALPUR(M.P.)

Reaccredited 'A+' Grade by NAAC (CGPA 3.68/4.00)

College with Potential for Excellence (CPE) by UGC

DST-FIST Supported & Star College Scheme by DBT.

## Class test of B.Com I semester





# ST. ALOYSIUS' COLLEGE

(AUTONOMOUS), JABALPUR(M.P.)

Reaccredited 'A+' Grade by NAAC (CGPA 3.68/4.00)

College with Potential for Excellence (CPE) by UGC

DST-FIST Supported & Star College Scheme by DBT.

## Class test of M.Sc. I semester



## Class test of M.Sc. I semester





# ST. ALOYSIUS' COLLEGE

(AUTONOMOUS), JABALPUR(M.P.)

Reaccredited 'A+' Grade by NAAC (CGPA 3.68/4.00)

College with Potential for Excellence (CPE) by UGC

DST-FIST Supported & Star College Scheme by DBT.

## Assessment of B.A I year students



## Oral assessment of M.Sc. student





# ST. ALOYSIUS' COLLEGE

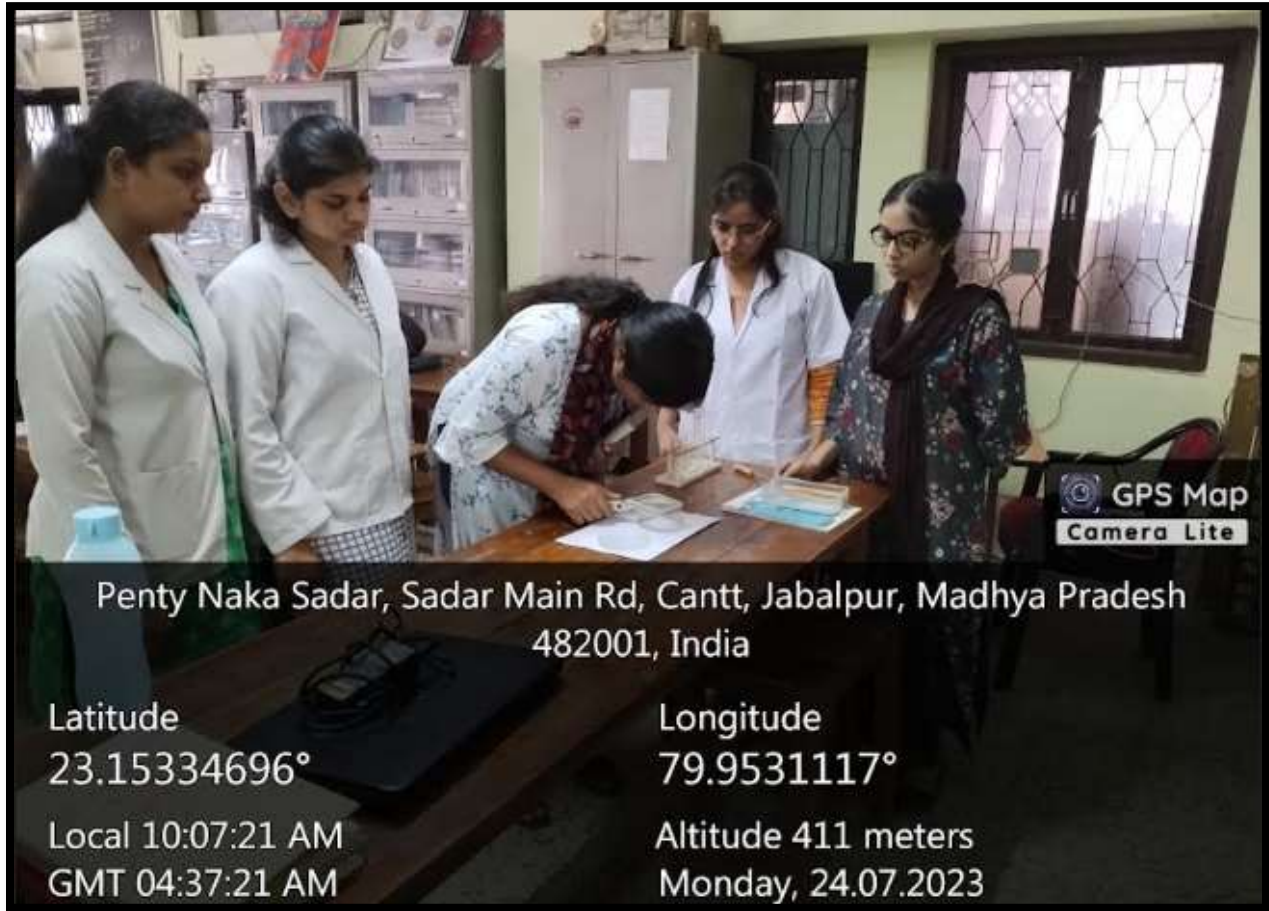
(AUTONOMOUS), JABALPUR(M.P.)

Reaccredited 'A+' Grade by NAAC (CGPA 3.68/4.00)

College with Potential for Excellence (CPE) by UGC

DST-FIST Supported & Star College Scheme by DBT.

## Team work assigned



Penty Naka Sadar, Sadar Main Rd, Cantt, Jabalpur, Madhya Pradesh  
482001, India

Latitude

23.15334696°

Local 10:07:21 AM

GMT 04:37:21 AM

Longitude

79.9531117°

Altitude 411 meters

Monday, 24.07.2023